

CHICKASAW TRIBAL LEGISLATURE

PASSED

**General Resolution Number 26-003
To Correct General Resolution 23-039
A Resolution Affirming General Resolution 23-023
(Authorizing an Acquisition of Real Property in Pontotoc County)**


WHEREAS, in accordance with Article VII, Sections 4 and 7 of the Constitution of the Chickasaw Nation, the Chickasaw Tribal Legislature shall enact rules and regulations pertaining to the Chickasaw Nation, and shall make decisions pertaining to the acquisition, leasing, disposition and management of real property subject to federal law, and

WHEREAS, in accordance with Article XI, Section 1 of the Constitution of the Chickasaw Nation, the Governor shall perform all duties appertaining to the office of Chief Executive. He shall sign official papers on behalf of the Nation, and


WHEREAS, this resolution more specifically describes the complete legal description of a tract of land in Ada, Pontotoc County, Oklahoma, described as follows: A part of the N/2 of SE/4 of NW/4 of Section 28, Township 4 North, Range 6 East, more particularly described as follows: Beginning at a point 80 feet South of the Northeast corner of said N/2 of SE/4 of NW/4; thence West a distance of 242.2 feet; thence South a distance of 40 feet; thence West a distance of 537.23 feet; thence South a distance of 209.44 feet; thence East a distance of 366.2 feet; thence South a distance of 9.5 feet; thence East a distance of 356.88 feet; thence North a distance of 9.5 feet; thence East a distance of 56.1 feet; thence North a distance of 248.59 feet to the point of beginning, containing 4.04 acres, more or less.

NOW, THEREFORE, BE IT RESOLVED, that General Resolution 23-023 is hereby affirmed for the purpose of more specifically identifying the complete legal description as requested by the Bureau of Indian Affairs for placing said tract of land U.S.A. in trust for the Chickasaw Nation.


Executed in regular session of the Chickasaw Tribal Legislature, meeting at Ada, Oklahoma, on October 17, 2008, by a vote of 12 ayes, 0 nays and 0 abstentions.



Chairperson
Chickasaw Tribal Legislature



Secretary
Chickasaw Tribal Legislature

Concur: 

Bill Anoatubby, Governor
The Chickasaw Nation

Date: OCT 20 2008

CHICKASAW TRIBAL LEGISLATURE

**General Resolution Number 26-003
To Correct General Resolution 23-039
A Resolution Re-affirming General Resolution 23-023
(Authorizing an Acquisition of Real Property in Pontotoc County)**

Explanation: This Resolution re-affirms General Resolution 23-023 for the purpose of specifically identifying the complete legal description as follows: A part of the N/2 of SE/4 of NW/4 of Section 28, Township 4 North, Range 6 East, more particularly described as follows: Beginning at a point 80 feet South of the Northeast corner of said N/2 of SE/4 of NW/4; thence West a distance of 242.2 feet; thence South a distance of 40 feet; thence West a distance of 537.23 feet; thence South a distance of 209.44 feet; thence East a distance of 366.2 feet; thence South a distance of 9.5 feet; thence East a distance of 356.88 feet; thence North a distance of 9.5 feet; thence East a distance of 56.1 feet; thence North a distance of 248.59 feet to the point of beginning, containing 4.04 acres, more or less.

Property Location: Pontotoc County

Use: Housing Annex Building

Purpose: Self-determination

Requested by: Bill Anoatubby, Governor

Presented by: Judy Goforth Parker, Committee Chair
Land Development Committee