

PASSED

CHICKASAW TRIBAL LEGISLATURE

General Resolution Number 26-005

**A Resolution Affirming General Resolution 21-051 and
Correcting Description of Real Property in Garvin County**

WHEREAS, in accordance with Article VII, Sections 4 and 7 of the Constitution of the Chickasaw Nation, the Chickasaw Tribal Legislature shall enact rules and regulations pertaining to the Chickasaw Nation, and shall make decisions pertaining to the acquisition, leasing, disposition and management of real property subject to federal law, and

WHEREAS, in accordance with Article XI, Section 1 of the Constitution of the Chickasaw Nation, the Governor shall perform all duties appertaining to the office of Chief Executive. He shall sign official papers on behalf of the Nation, and

WHEREAS, the Chickasaw Tribal Legislature authorized the acquisition of property in Garvin County, Oklahoma in General Resolution Number 21-051, and

WHEREAS, the legal description of that property needs to be corrected, and

WHEREAS, this resolution more specifically describes the complete legal description of a tract of land in Garvin County, Oklahoma, described as follows:

A tract of land located in the SW/4 SW/4 of Section 35, Township 1 North, Range 1 East of the Indian Base and Meridian, Garvin County, Oklahoma, more particularly described as follows: Beginning at a point 100 feet North of the Southwest Corner of said SW/4 SW/4, and in the West line of said SW/4 SW/4; Thence North 00 degrees 11 minutes 31 seconds West along said West line a distance of 894.55 feet; Thence North 89 degrees 48 minutes 29 seconds East along the Right-of-Way line of Interstate Highway #35 a distance of 82.51 feet; Thence Southeasterly in a curve to the right, along said Right-of-Way line (having a radius of 2191.83 feet, a chord bearing of South 16 degrees 50 minutes 20 seconds East, a chord distance of 399.01 feet) and arc distance of 399.57 feet; Thence South 21 degrees 50 minutes 27 seconds East along said Right-of-Way line a distance of 52.87 feet; Thence Southeasterly in a curve to the right along said Right-of-Way line (having a radius of 2201.83 feet, a chord bearing of South 5 degrees 05 minutes 22 seconds East, a chord distance of 397.06 feet) an arc distance of 397.60 feet; Thence South 0 degrees 05 minutes 02 seconds West along said Right-of-Way line a distance of 68.71 feet to the North Right-of-Way line of State Highway #7; Thence North 89 degrees 54 minutes 58 seconds West along said North Right-of-Way line a distance of 249.89 feet to the point of beginning.

CHICKASAW TRIBAL LEGISLATURE

General Resolution Number 26-005

**A Resolution Affirming General Resolution 21-051 and
Correcting Description of Real Property in Garvin County**

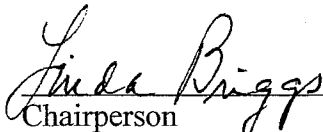
Explanation: This Resolution re-affirms General Resolution 21-051 for the purpose of specifically identifying the complete legal description as follows:

A tract of land located in the SW/4 SW/4 of Section 35, Township 1 North, Range 1 East of the Indian Base and Meridian, Garvin County, Oklahoma, more particularly described as follows: Beginning at a point 100 feet North of the Southwest Corner of said SW/4 SW/4, and in the West line of said SW/4 SW/4; Thence North 00 degrees 11 minutes 31 seconds West along said West line a distance of 894.55 feet; Thence North 89 degrees 48 minutes 29 seconds East along the Right-of-Way line of Interstate Highway #35 a distance of 82.51 feet; Thence Southeasterly in a curve to the right, along said Right-of-Way line (having a radius of 2191 .83 feet, a chord bearing of South 16 degrees 50 minutes 20 seconds East, a chord distance of 399.01 feet) and arc distance of 399.57 feet; Thence South 21 degrees 50 minutes 27 seconds East along said Right-of-Way line a distance of 52.87 feet; Thence Southeasterly in a curve to the right along said Right-of-Way line (having a radius of 2201.83 feet, a chord bearing of South 5 degrees 05 minutes 22 seconds East, a chord distance of 397.06 feet) an arc distance of 397.60 feet; Thence South 0 degrees 05 minutes 02 seconds West along said Right-of-Way line a distance of 68.71 feet to the North Right-of-Way line of State Highway #7; Thence North 89 degrees 54 minutes 58 seconds West along said North Right-of-Way line a distance of 249.89 feet to the point of beginning.


Presented by: Land Development Committee
Judy Goforth Parker, Committee Chair

NOW, THEREFORE, BE IT RESOLVED, that General Resolution 21-051 is hereby re-affirmed for the purpose of more specifically identifying the complete legal description as requested by the Bureau of Indian Affairs for placing said tract of land U.S.A. in trust for the Chickasaw Nation.


Executed in regular session of the Chickasaw Tribal Legislature, meeting at Ada, Oklahoma, on November 21, 2008, by a vote of 10 ayes, 0 nays and 0 abstentions.



Chairperson
Chickasaw Tribal Legislature



Secretary
Chickasaw Tribal Legislature

Concur: 

Bill Anoatubby, Governor
The Chickasaw Nation

Date: NOV 24 2008