

PASSED

CHICKASAW TRIBAL LEGISLATURE

General Resolution Number 26-019

To Correct General Resolution 21-023

(Authorization for Acquisition of Real Property in Pontotoc County)

WHEREAS, in accordance with Article VII, Sections 4 and 7 of the Constitution of the Chickasaw Nation, the Chickasaw Tribal Legislature shall enact rules and regulations pertaining to the Chickasaw Nation, and shall make decisions pertaining to the acquisition, leasing, disposition and management of real property subject to federal law, and


WHEREAS, in accordance with Article XI, Section 1 of the Constitution of the Chickasaw Nation, the Governor shall perform all duties appertaining to the office of Chief Executive. He shall sign official papers on behalf of the Nation, and


WHEREAS, this resolution more specifically describes the complete legal of a tract of land in Ada, Pontotoc County, Oklahoma, described as follows:


A part of the SE/4 of Section 28, Township 4 North, Range 6 East, commencing at the Southeast corner of the SE/4 of said Section 28; thence North along the East line of said SE/4 a distance of 1124.90 feet; thence N 89°35'00" W along the South line of Chamber Loop a distance of 504.05 feet to the Point of Beginning; thence continuing N 89°35'00" W a distance of 261.70 feet; thence S 00°02'14" W a distance of 361.28 feet; thence N 36°05'11" E a distance of 444.70 feet to the point of beginning, said tract containing 1.085 acres, mol.

NOW, THEREFORE, BE IT RESOLVED, that General Resolution 21-023 is hereby affirmed for the purpose of more specifically identifying the complete legal description as requested by the Bureau of Indian Affairs for placing said tract of land U.S.A. in trust for the Chickasaw Nation.

Executed in regular session of the Chickasaw Tribal Legislature, meeting at Ada, Oklahoma, on February 20, 2009, by a vote of 12 ayes, 0 nays and 0 abstentions.


Chairperson
Chickasaw Tribal Legislature


Secretary
Chickasaw Tribal Legislature

Concur: 
Bill Anoatubby, Governor
The Chickasaw Nation

Date: FEB 20 2009

CHICKASAW TRIBAL LEGISLATURE
General Resolution Number 26-019
To Correct General Resolution 21-023
(Authorization for Acquisition of Real Property in Pontotoc County)

Explanation: This Resolution re-affirms General Resolution 21-023 for the purpose of specifically and correctly identifying the complete legal description as follows:

A part of the SE/4 of Section 28, Township 4 North, Range 6 East, commencing at the Southeast corner of the SE/4 of said Section 28; thence North along the East line of said SE/4 a distance of 1124.90 feet; thence N 89°35'00" W along the South line of Chamber Loop a distance of 504.05 feet to the Point of Beginning; thence continuing N 89°35'00" W a distance of 261.70 feet; thence S 00°02'14" W a distance of 361.28 feet; thence N 36°05'11" E a distance of 444.70 feet to the point of beginning, said tract containing 1.085 acres, mol.

Property Location: Pontotoc County

Use: Headquarters Expansion

Purpose: Self-determination

Presented by: Land Development Committee
Judy Goforth-Parker, Committee Chair