

**PASSED**

**CHICKASAW TRIBAL LEGISLATURE**

**General Resolution Number 26-032**

**To Replace General Resolution 21-035**

**(Authorization for Acquisition of Real Property in Marshall County)**

**WHEREAS**, in accordance with Article VII, Sections 4 and 7 of the Constitution of the Chickasaw Nation, the Chickasaw Tribal Legislature shall enact rules and regulations pertaining to the Chickasaw Nation, and shall make decisions pertaining to the acquisition, leasing, disposition and management of real property subject to federal law, and

**WHEREAS**, in accordance with Article XI, Section 1 of the Constitution of the Chickasaw Nation, the Governor shall perform all duties appertaining to the office of Chief Executive. He shall sign official papers on behalf of the Nation, and

**WHEREAS**, this resolution more specifically describes the complete legal of a tract of land in Kingston, Marshall County, Oklahoma, described as follows:


Tract 1: SE/4 SE/4 of Section 20, Township 6 South, Range 6 East of the Indian Base and Meridian, Marshall County, Oklahoma.

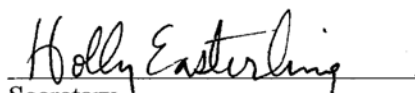
Tract 2: N/2 NW/4 NW/4 and NW/4 NE/4 NW/4 and SW/4 NW/4 of Section 28, Township 6 South, Range 6 East of the Indian Base and Meridian, Marshall County, Oklahoma.

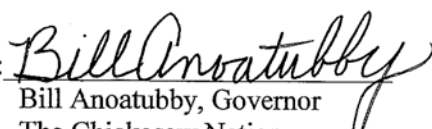
Tract 3: E/2 NE/4 and SE/4 NW/4 NE/4 and E/2 SW/4 NE/4 and W/2 E/2 SE/4 and E/2 W/2 SE/4 of Section 29, Township 6 South, Range 6 East of the Indian Base and Meridian, Marshall County, Oklahoma.

**NOW, THEREFORE, BE IT RESOLVED**, that General Resolution 21-035 is hereby replaced for the purpose of more specifically identifying the complete legal description as requested by the Bureau of Indian Affairs for placing said tract of land U.S.A. in trust for the Chickasaw Nation.

Executed in regular session of the Chickasaw Tribal Legislature, meeting at Ada, Oklahoma, on April 17, 2009, by a vote of 11 ayes, 0 nays and 0 abstentions.

  
\_\_\_\_\_  
Chairperson  
Chickasaw Tribal Legislature

  
\_\_\_\_\_  
Secretary  
Chickasaw Tribal Legislature

Concur:   
\_\_\_\_\_  
Bill Anoatubby, Governor  
The Chickasaw Nation

Date: APR 17 2009

**CHICKASAW TRIBAL LEGISLATURE**  
**General Resolution Number 26-032**  
**To Replace General Resolution 21-035**  
**(Authorization for Acquisition of Real Property in Marshall County)**

**Explanation:** This Resolution re-affirms General Resolution 21-035 for the purpose of specifically and correctly identifying the complete legal description as follows:

Tract 1: SE/4 SE/4 of Section 20, Township 6 South, Range 6 East of the Indian Base and Meridian, Marshall County, Oklahoma.

Tract 2: N/2 NW/4 NW/4 and NW/4 NE/4 NW/4 and SW/4 NW/4 of Section 28, Township 6 South, Range 6 East of the Indian Base and Meridian, Marshall County, Oklahoma.

Tract 3: E/2 NE/4 and SE/4 NW/4 NE/4 and E/2 SW/4 NE/4 and W/2 E/2 SE/4 and E/2 W/2 SE/4 of Section 29, Township 6 South, Range 6 East of the Indian Base and Meridian, Marshall County, Oklahoma.

**Property Location:** Marshall County

**Use:** Children's Village

**Purpose:** Self-determination

**Presented by:** Land Development Committee  
Judy Goforth-Parker, Committee Chair